

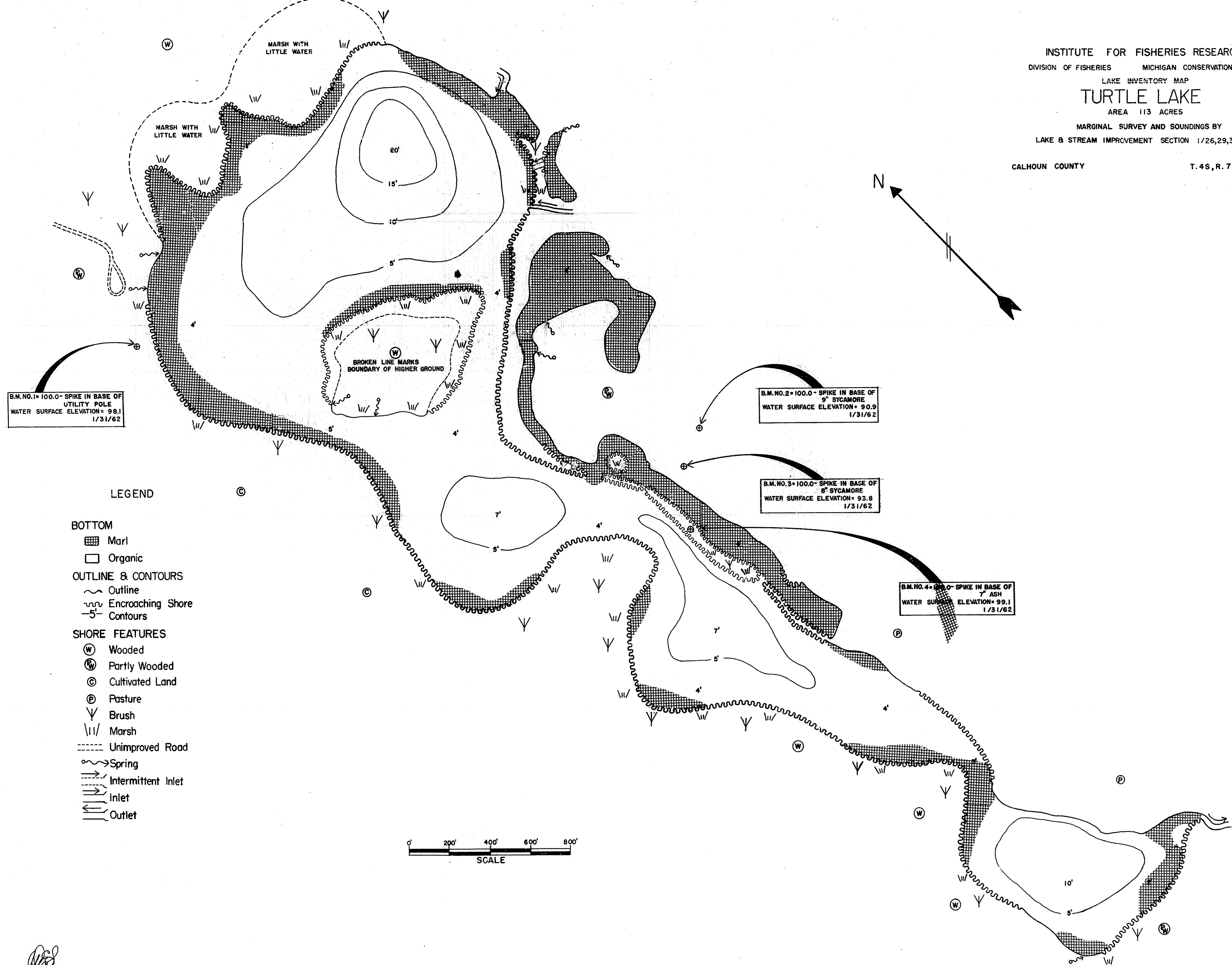
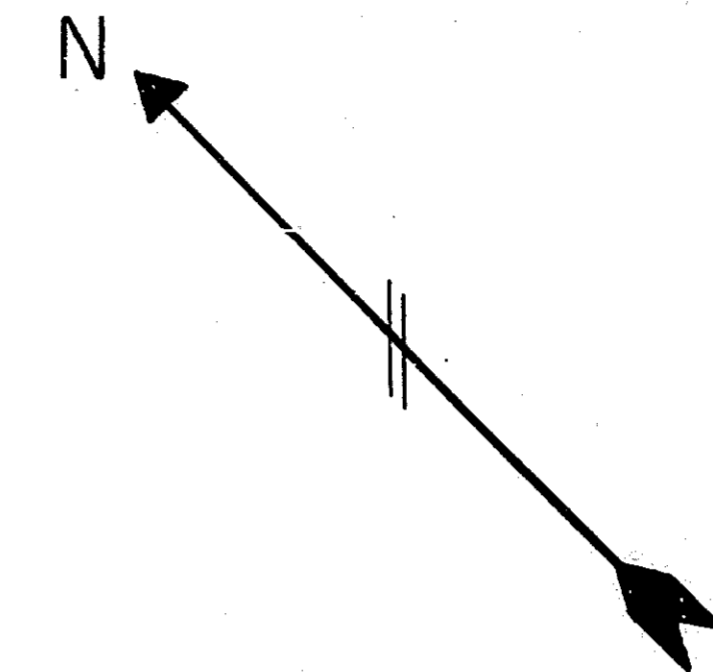
INSTITUTE FOR FISHERIES RESEARCH  
 DIVISION OF FISHERIES MICHIGAN CONSERVATION DEPT.

LAKE INVENTORY MAP  
**TURTLE LAKE**  
 AREA 113 ACRES

MARGINAL SURVEY AND SOUNDINGS BY  
 LAKE & STREAM IMPROVEMENT SECTION 1/26,29,31/62

CALHOUN COUNTY

T. 4S, R. 7W, SECS. 21, 28



B.M. NO. 1 = 100.0' SPIKE IN BASE OF UTILITY POLE  
 WATER SURFACE ELEVATION = 98.1  
 1/31/62

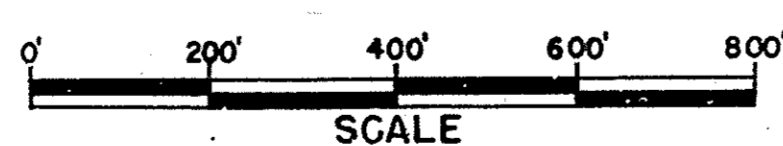
B.M. NO. 2 = 100.0' SPIKE IN BASE OF 9" SYCAMORE  
 WATER SURFACE ELEVATION = 90.9  
 1/31/62

B.M. NO. 3 = 100.0' SPIKE IN BASE OF 8" SYCAMORE  
 WATER SURFACE ELEVATION = 95.8  
 1/31/62

B.M. NO. 4 = 100.0' SPIKE IN BASE OF 7" ASH  
 WATER SURFACE ELEVATION = 99.1  
 1/31/62

**LEGEND**

- BOTTOM**
- ▨ Marl
  - Organic
- OUTLINE & CONTOURS**
- ~ Outline
  - ~ Encroaching Shore
  - 5- Contours
- SHORE FEATURES**
- Ⓜ Wooded
  - Ⓜ Partly Wooded
  - Ⓢ Cultivated Land
  - Ⓟ Pasture
  - ∇ Brush
  - ∥∥ Marsh
  - - - Unimproved Road
  - ~ Spring
  - ~ Intermittent Inlet
  - ~ Inlet
  - ~ Outlet



*Handwritten signature or initials.*